

5 July 2023

Shire of West Arthur
31 Burrowes Street
DARKAN WA 6392

Attention: Chief Executive Officer

Registered Post:
RPP44 63800 09400 49303 19603

Dear Sir/Madam,

RE: APPLICATIONS FOR EXPLORATION LICENCES 70/6496


On behalf of our client, South Boddington Gold Pty Ltd, an application has been made for the above-mentioned Exploration Licence.

In accordance with the requirements set out in the *Mining Act 1978* (WA), notification must be forwarded to the appropriate local government authority affected by the application.

As the land affected lies within your shire, please find **enclosed** a copy of the application and a plan showing the area of the application.

Should you have any queries, please do not hesitate to contact our office.

Yours faithfully



Hayden R Hennessy
McMahon Mining Title Services Pty Ltd

Form 21

WESTERN AUSTRALIA
Mining Act 1978
(Secs. 41, 58, 70C, 74, 86, 91, Reg. 64)

APPLICATION FOR MINING TENEMENT

(a) Type of tenement	(a) Exploration Licence	No. E 70/6496
(b) Time & Date marked out (where applicable)	(b) a.m./p.m. / /	(c) SOUTH WEST
(c) Mineral Field		
For each applicant:	(d) and (e) SOUTH BODDINGTON GOLD PTY LTD (ACN: 151 862 707) C/- MCMAHON MINING TITLE SERVICES PTY LTD, PO BOX 6301, EAST PERTH, WA, 6892	(f) Shares 100
(d) Full Name and ACN/ABN		
(e) Address		
(f) No. of shares		
(g) Total No. of shares		(g) Total 100
DESCRIPTION OF GROUND APPLIED FOR: (For Exploration Licences see Note 1. For other Licences see Note 2. For all Licences see Note 3.)	(h) Wellington (i) (j) This application affects Private Property. Details of Private Property Affected: If the application is over any private land described under section 29(2)(a)-(f) of the Mining Act, then the applicant is seeking grant only in respect of that part of the private land not less than 30 metres below the lowest part of the natural surface.	
(h) Locality		
(i) Datum Peg		
(j) Boundaries		
(k) Area (ha or km ²)	(k) 64 BL	
(l) Signature of applicant or agent (if agent state full name and address)	(l) Kara Williams PO BOX 6301, EAST PERTH, WA, 6892	Date: 26/06/2023

OFFICIAL USE

A NOTICE OF OBJECTION may be lodged at any mining registrar's office on or before the 31st day of July 2023 (See Note 4).

Where an objection to this application is lodged the hearing will take place on a date to be set.

Received at	08:30:00	on	26 June	2023	with fees of
Application	\$1,660.00				
Rent	\$9,792.00				
TOTAL	\$11,452.00				
Receipt No:	34752490585				

Mining Registrar

NOTES

Note 1: EXPLORATION LICENCE

- (i) Attachments 1 and 2 form part of every application for an exploration licence and must be lodged with this form in lieu of (h), (i), (j) and (k) above.
- (ii) An application for an Exploration Licence shall be accompanied by a statement specifying method of exploration, details of the proposed work programme, estimated cost of exploration and technical and financial ability of the applicant(s).

Note 2: PROSPECTING/MISCELLANEOUS LICENCE AND MINING/GENERAL PURPOSE LEASE

- (i) This application form shall be accompanied by a map on which are clearly delineated the boundaries of the area applied for.

Note 3: GROUND AVAILABILITY

- (i) The onus is on the applicant to ensure that ground is available to be marked out and/or applied for.
- (ii) The following action should be taken to ascertain ground availability:
 - (a) public plan search; (b) register search; (c) ground inspection.

Note 4: ALL APPLICATIONS OVER PRIVATE LAND

The period for lodgement of an objection is within 21 days of service of this notice, or the date noted above for lodging objections, whichever is the longer period.

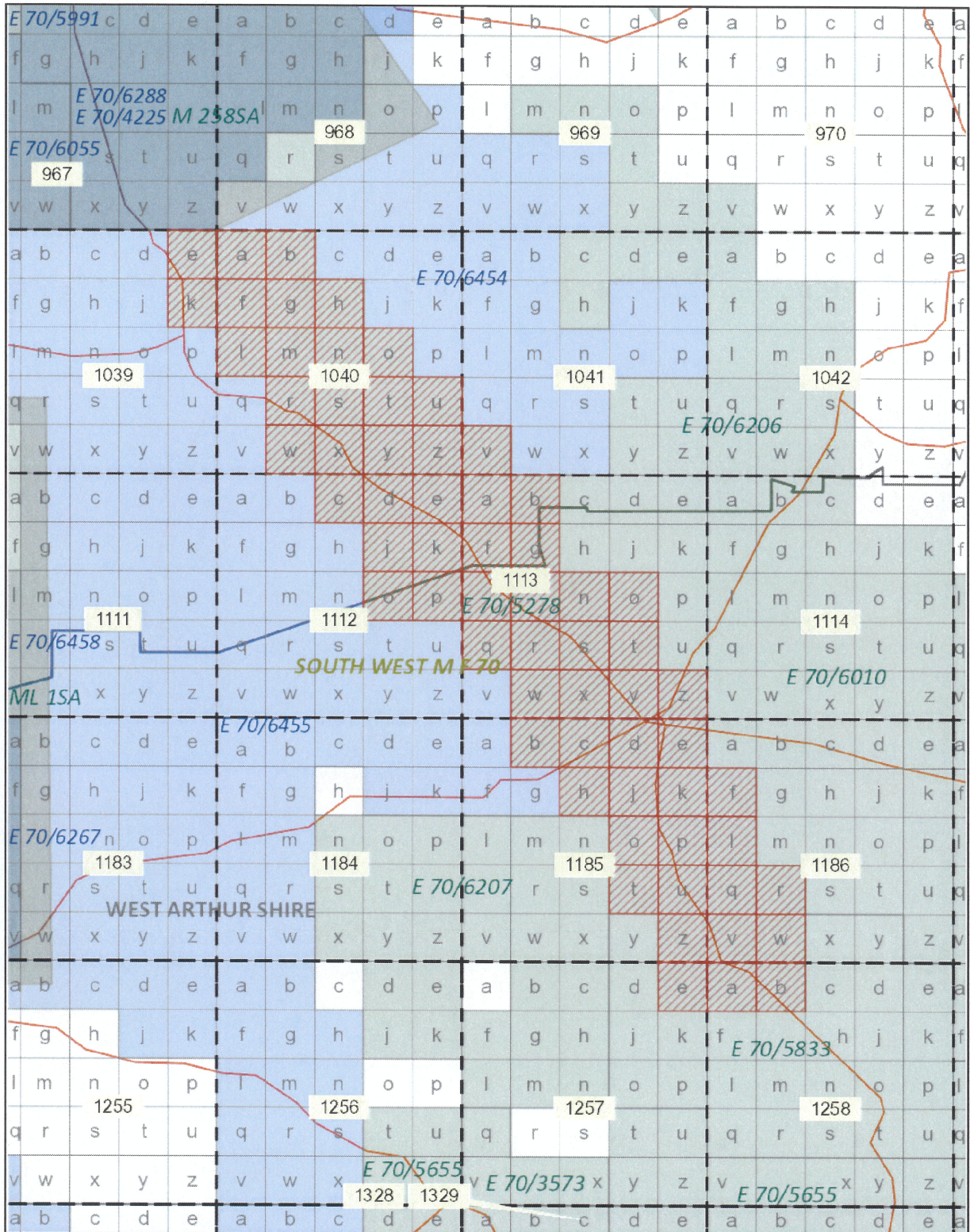
WESTERN AUSTRALIA Mining Act 1978 Sec. 58; Reg. 64			FORM 21 - ATTACHMENT 1
EXPLORATION LICENCE NO. 70/6496			
THIS SECTION MUST BE COMPLETED IN FULL FOR ALL EXPLORATION LICENCE APPLICATIONS			
LOCALITY: Wellington			
BLOCK IDENTIFIER (All three sections must be completed)			
1:1,000,000 PLAN NAME	PRIMARY NUMBER	GRATICULAR SECTION	
ALBANY	1039	ek	
ALBANY	1040	abfghlmnorstuvwxyz	
ALBANY	1041	v	
ALBANY	1112	cdejkop	
ALBANY	1113	abfglmnoqrstwxyz	
ALBANY	1185	bcdehjko ptuz	
ALBANY	1186	flqrvw	
ALBANY	1257	e	
ALBANY	1258	ab	
TOTAL BLOCKS:		64	



Mining Act 1978
Sec. 58; Reg. 64

FORM 21 - ATTACHMENT 2
Plan Name(s) - ALBANY

Time Officially Received : 26/06/2023 08:30:00
User Id : ex111417

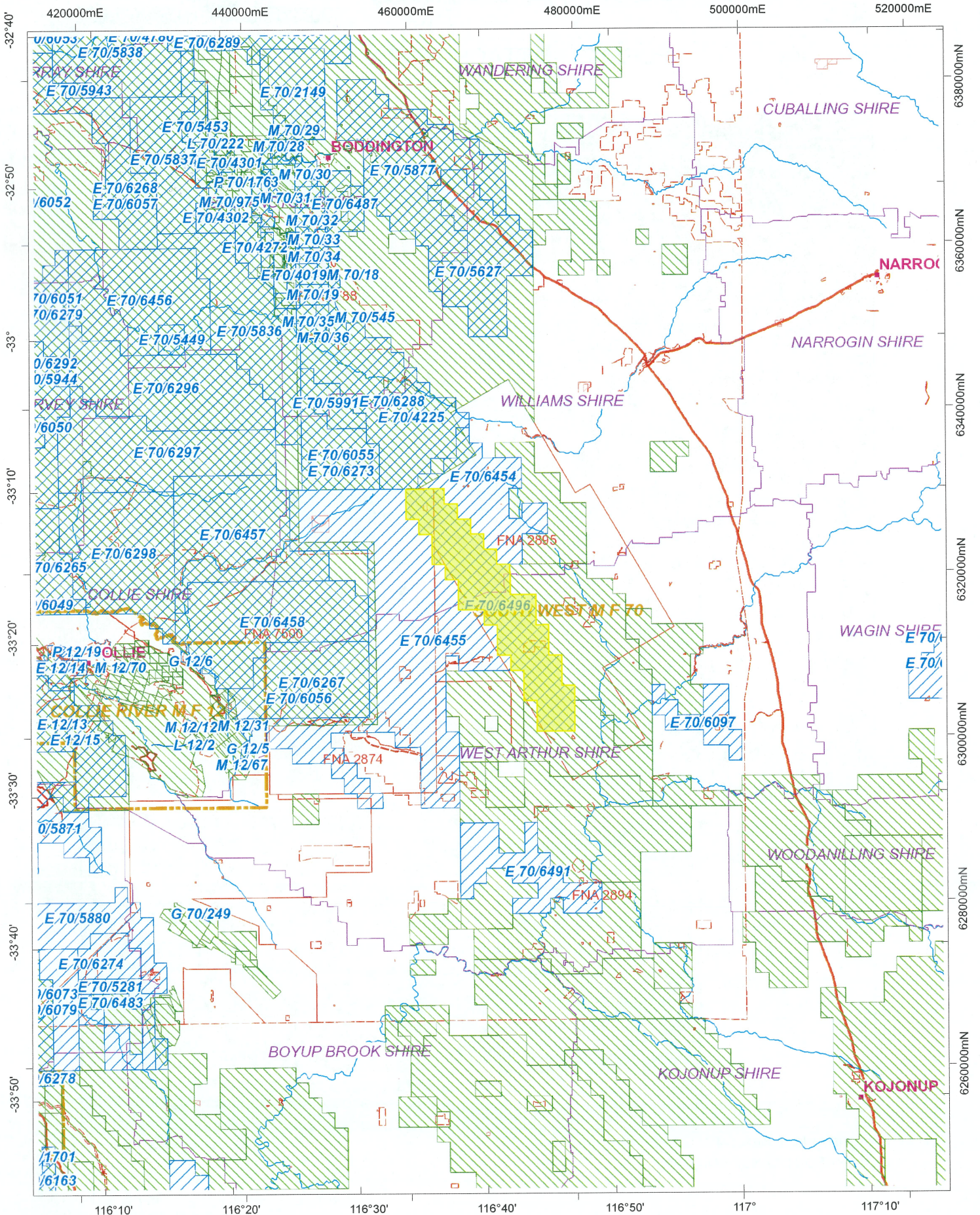


MAP SHOWING BLOCKS APPLIED FOR IN
EXPLORATION LICENCE NO. 70/6496

Graticular Section Applied For



E 70/6496, Quick Appraisal Plan



This plan has been compiled from various data sources received from a number of agencies and with information supplied by applicants for mining tenements. No responsibility is accepted for any error or omission. The Commonwealth of Australia (c) 2002, through Geoscience Australia and the Department of Defence, maintains copyright over those parts of the topographic data it has provided for display in TENGRAPH. Users wishing to use the data in its unaltered form should contact Geoscience Australia at www.ga.gov.au. Confirmation of the extent and composition of any Native Title Claims should be sought from the Native Title Spatial Services Landgate Enclosed Pastoral Lease land and Pre 1994 mining confined to Nharunwanga Wajarri and Ngariwanga ILUA Native Title determination boundary.

Scale: 1:577,791

